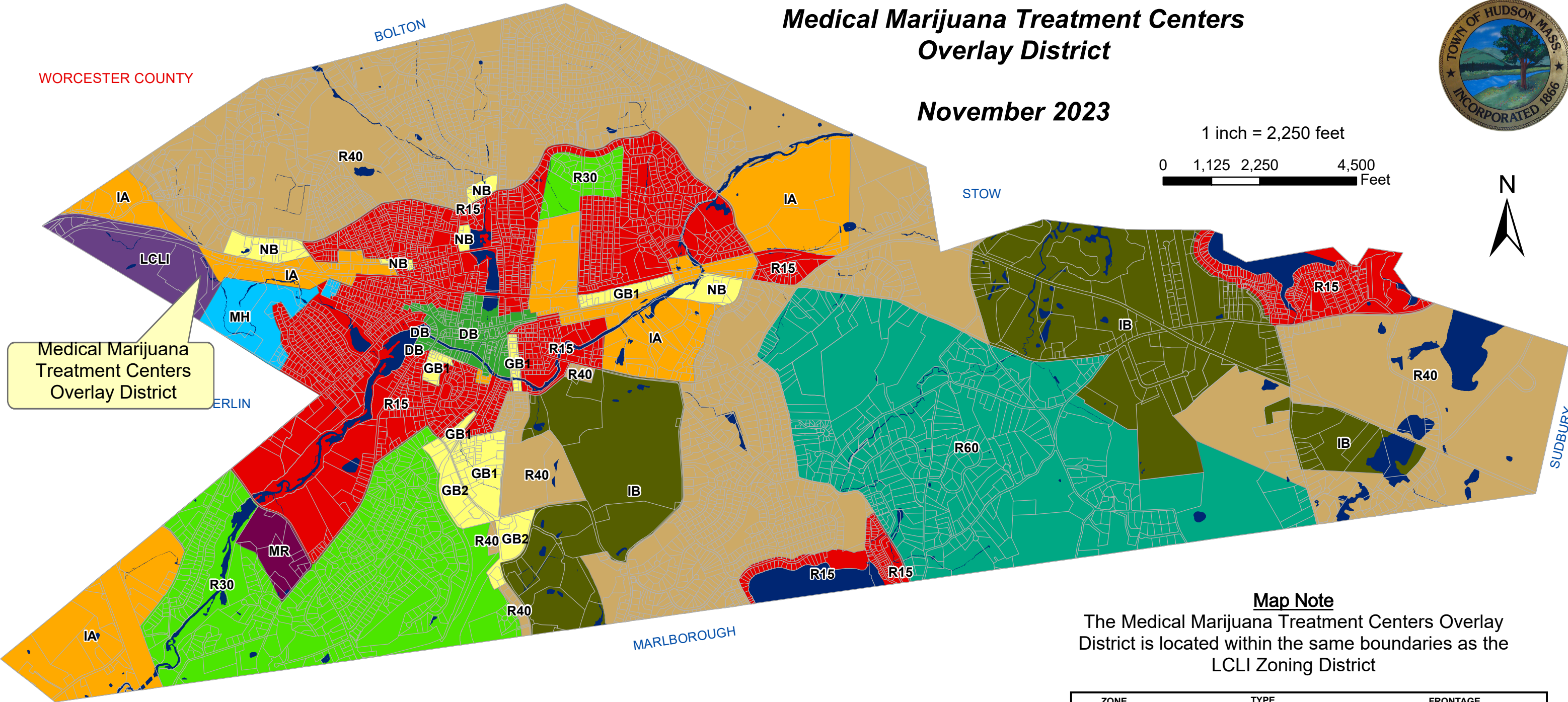
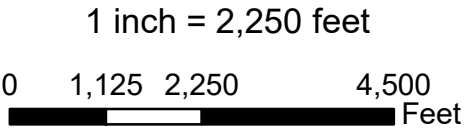


Town of HUDSON
MASSACHUSETTS

Medical Marijuana Treatment Centers
Overlay District

November 2023

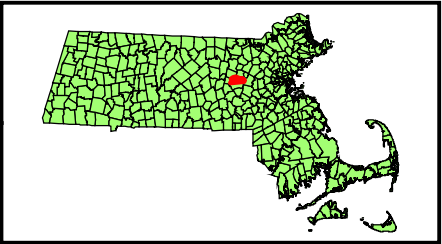


Medical Marijuana
Treatment Centers
Overlay District

Map Note

The Medical Marijuana Treatment Centers Overlay District is located within the same boundaries as the LCLI Zoning District

Recreational Marijuana Overlay District
Approved for the Town of Hudson
by Town Meeting on May 5, 2014
Map created by Hudson GIS – November 2023



ZONE	TYPE	FRONTAGE
LCLI	Limited Commercial Light Industrial	150 frontage, 30,000 sq.ft.
DB	Downtown Business	Special Cases
NB	Neighborhood Business	150 frontage, 15,000 sq.ft.
GB1 GB2	General Business	150 frontage, 15,000 sq.ft.
IA	Industrial	150 frontage, 30,000 sq.ft.
IB	Industrial	150 frontage, 60,000 sq.ft.
R15	Single Family	100 frontage, 15,000 sq.ft.
R30	Single Family	150 frontage, 30,000 sq.ft.
R40	Single Family	150 frontage, 40,000 sq.ft.
R60	Single Family	180 frontage, 60,000 sq.ft.
MR	Multi-Family District	100 frontage, 15,000 sq.ft.
MH	Mobile Home District	50 frontage, 5,000 sq.ft.