

ZONE	TYPE	FRONTAGE
LCLI	Limited Commercial Light Industrial	150 frontage, 30,000 sq.ft.
DB	Downtown Business	Special Cases
NB	Neighborhood Business	150 frontage, 15,000 sq.ft.
GB1 GB2	General Business	150 frontage, 15,000 sq.ft.
IA	Industrial	150 frontage, 30,000 sq.ft.
IB	Industrial	150 frontage, 60,000 sq.ft.
R15	Single Family	100 frontage, 15,000 sq.ft.
R30	Single Family	150 frontage, 30,000 sq.ft.
R40	Single Family	150 frontage, 40,000 sq.ft.
R60	Single Family	180 frontage, 60,000 sq.ft.
MR	Multi-Family District	100 frontage, 15,000 sq.ft.
MH	Mobile Home District	50 frontage, 5,000 sq.ft.

Town of Hudson

MASSACHUSETTS

Marijuana Industrial Overlay District

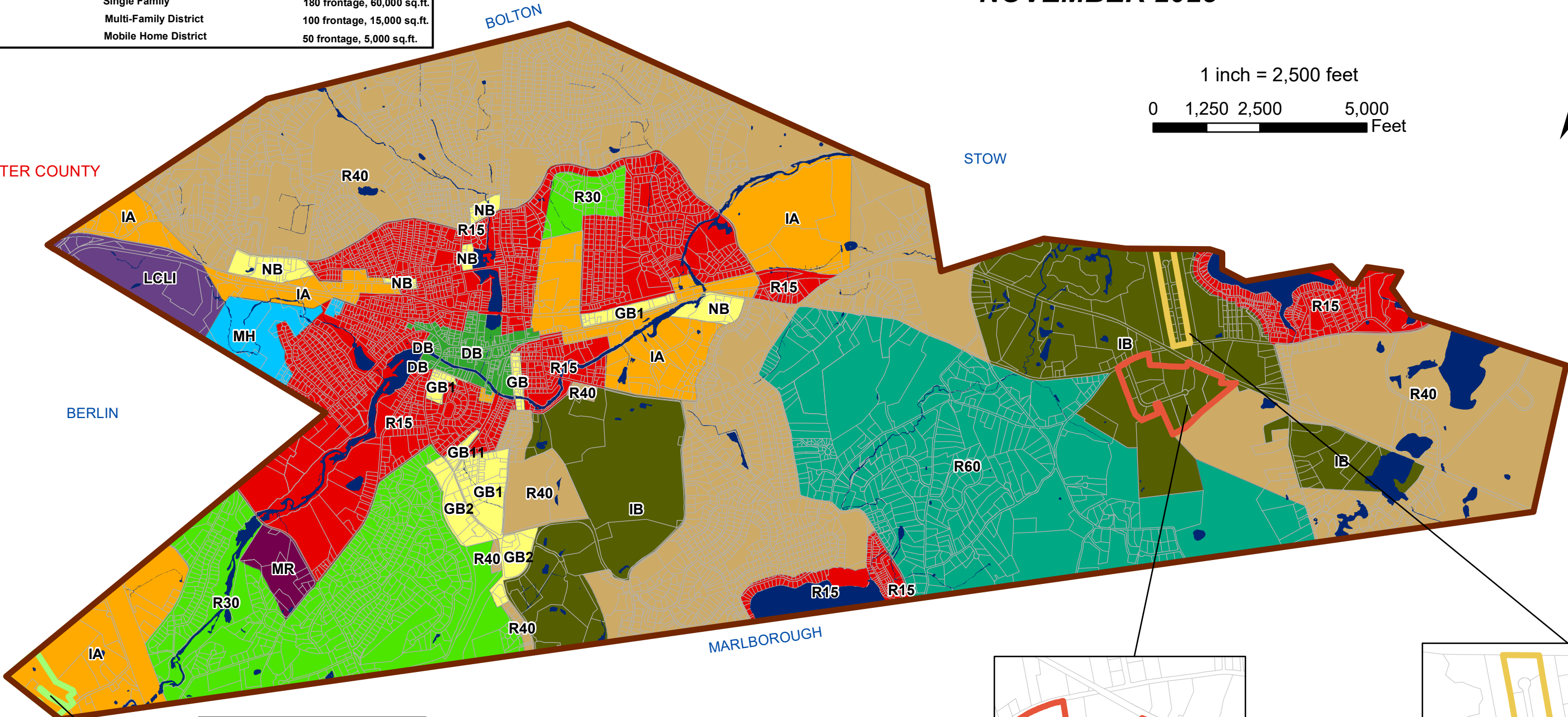
NOVEMBER 2023



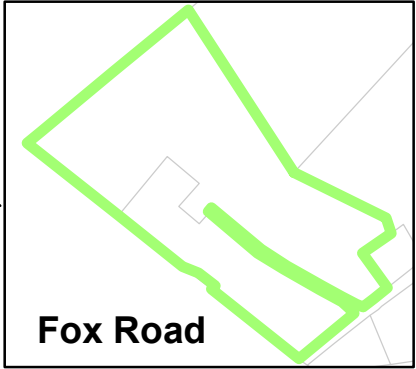
1 inch = 2,500 feet

0 1,250 2,500 5,000 Feet

WORCESTER COUNTY



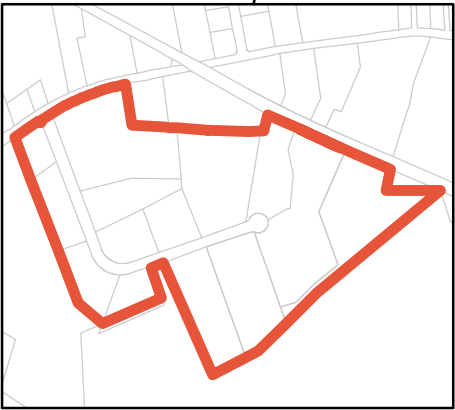
MIDDLESEX COUNTY



Fox Road

Marijuana Industrial Overlay District
Approved for the Town of Hudson
by Town Meeting on November 19, 2018

Map created by Hudson GIS – November 2023



Brent Drive
Industrial Park



Kane
Industrial Park