

MARLBOROUGH

THIS MAP IS FOR ASSESSMENT PURPOSES. IT IS NOT VALID FOR LEGAL DESCRIPTION OR CONVEYANCE.

THE HORIZONTAL DATUM IS THE MASSACHUSETTS STATE PLANE COORDINATE SYSTEM, NAD 83.

CREATED BY HUDSON GIS



REVISED & REPRINTED BY



CAITechnologies


Precision Mapping. Geospatial Solutions.


11 Pleasant Street, Littleton, NH 03561
800.322.4540 - www.cai-tech.com

Parcel #
Frontage
Acreage
Street #

LEGEND
Condo mains
Non Residential Zoning
Surface water
Wetland





FEET
150 75 0 150 300 450

SCALE: 1" = 150'

METERS
30 15 0 30 60 90

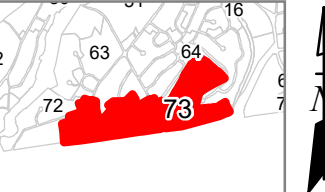
REVISED TO: JANUARY 1, 2026

PROPERTY MAPS

HUDSON

MASSACHUSETTS

INDEX DIAGRAM



MAP NO.

73