

THIS MAP IS FOR ASSESSMENT PURPOSES. IT IS NOT VALID FOR LEGAL DESCRIPTION OR CONVEYANCE.

THE HORIZONTAL DATUM IS THE MASSACHUSETTS STATE PLANE COORDINATE SYSTEM, NAD 83.

CREATED BY HUDSON GIS



REvised & REPRINTED BY

**CAI Technologies**

Precision Mapping. Geospatial Solutions.

11 Pleasant Street, Littleton, NH 03561  
800.322.4540 - [www.cai-tech.com](http://www.cai-tech.com)

Parcel #

Frontage

Acreage

Street #


**LEGEND**


Condo mains


Non Residential Zoning


Surface water


Wetland

 Parcel #

 Frontage

 Acreage

 Street #



FEET

150 75 0 150 300 450

METERS

30 15 0 30 60 90

SCALE: 1" = 150'

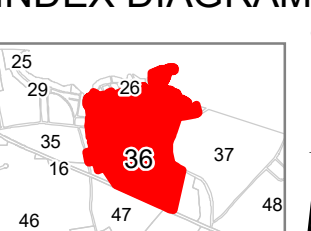
REVISED TO: JANUARY 1, 2026

PROPERTY MAPS

**HUDSON**

MASSACHUSETTS

INDEX DIAGRAM



MAP NO.

**36**