

THIS MAP IS FOR ASSESSMENT PURPOSES. IT IS NOT VALID FOR LEGAL DESCRIPTION OR CONVEYANCE.

THE HORIZONTAL DATUM IS THE MASSACHUSETTS STATE PLANE COORDINATE SYSTEM, NAD 83.

CREATED BY HUDSON GIS



REVISÉ & REPRINTED BY

CAI Technologies

Precision Mapping. Geospatial Solutions.

11 Pleasant Street, Littleton, NH 03561  
800.322.4540 - www.cai-tech.com

Parcel #

Frontage

Acreage

Street #


**LEGEND**


Condo mains

Non Residential Zoning

Surface water

Wetland





FEET  
150 75 0 150 300 450

METERS  
30 15 0 30 60 90

SCALE: 1" = 150'

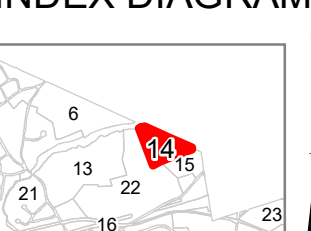
REVISED TO: JANUARY 1, 2026

PROPERTY MAPS

**HUDSON**

MASSACHUSETTS

INDEX DIAGRAM



MAP NO.

**14**